

DO NOT SCALE: CONTRACTOR TO CHECK ALL DIMENSIONS AND REPORT ANY OMISSIONS OR ERRORS


- NOTES:
- DO NOT SCALE FROM THIS DRAWINGS.
 - DRAWINGS TO BE PRINTED IN COLOUR.
 - FOR PROPOSED GROUND LEVELS REFER TO DRAWINGS A098606-1_35_12_600-603.
 - FOR RETAINING WALL GENERAL ARRANGEMENT REFER TO DRAWING A098606-1_35_12_1621.

- KEY
- HIGHWAY BOUNDARY
 - PROPOSED CHANNEL LINE
 - PROPOSED VERGE EDGE
 - PROPOSED FOOTWAY/CYCLEWAY EDGE
 - PROPOSED TACTILE PAVING
 - PROPOSED ROAD SIGN
 - PROPOSED LIGHTING COLUMNS
 - EXISTING CARRIAGEWAY
 - PROPOSED CARRIAGEWAY WIDENING
 - PROPOSED SPLITTER ISLAND/CENTRAL RESERVE
 - PROPOSED VERGE STRIP
 - PROPOSED FOOTWAY
 - PROPOSED SHARED FOOTWAY/CYCLEWAY
 - PROPOSED MAINTENANCE LAY-BY
 - PROPOSED RETAINING STRUCTURE
 - PROPOSED EMBANKMENT/TADPOLE
 - PROPOSED PEDESTRIAN GUARDRAIL
 - PROPOSED VRS
 - PROPOSED 3 RAIL FENCE

P02	XREF UPDATED	TP	BH	BH	24/4/2018
P01	FIRST ISSUE	DOZ	BH	BH	05/04/2018
REV	DESCRIPTION	BY	CHK	APP	DATE



REGUS VISION PARK
 CHIVERS WAY
 HISTON
 CAMBRIDGE
 CB24 9AD
 TEL: +44 (0)1223 253 759

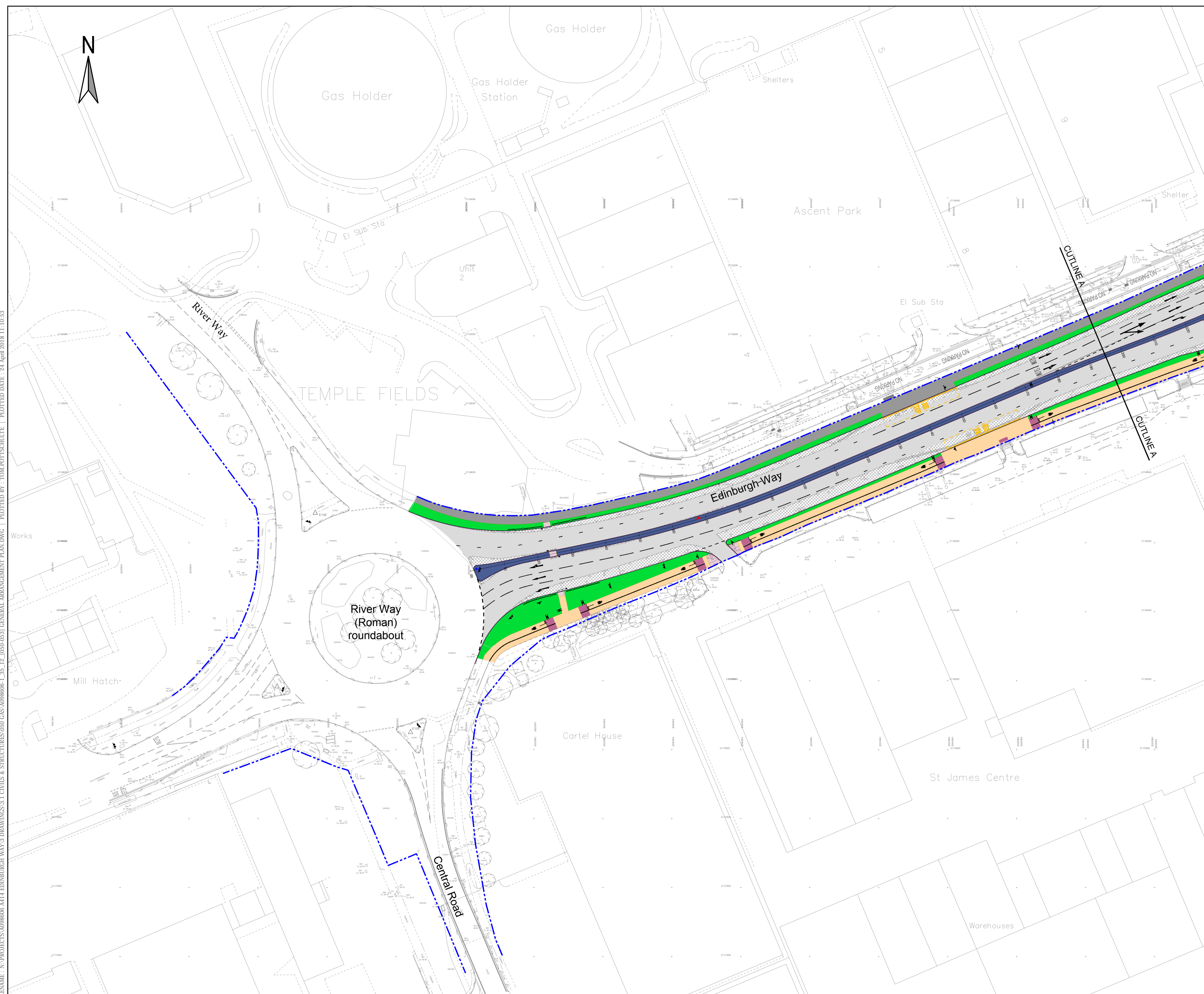


Project:
**A414 EDINBURGH WAY
 (INCLUDING DUALLING)/
 A1184 CAMBRIDGE ROAD**

Drawing Title:
**GENERAL ARRANGEMENT PLAN
 SHEET 1 OF 4**

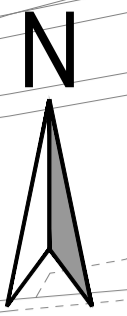
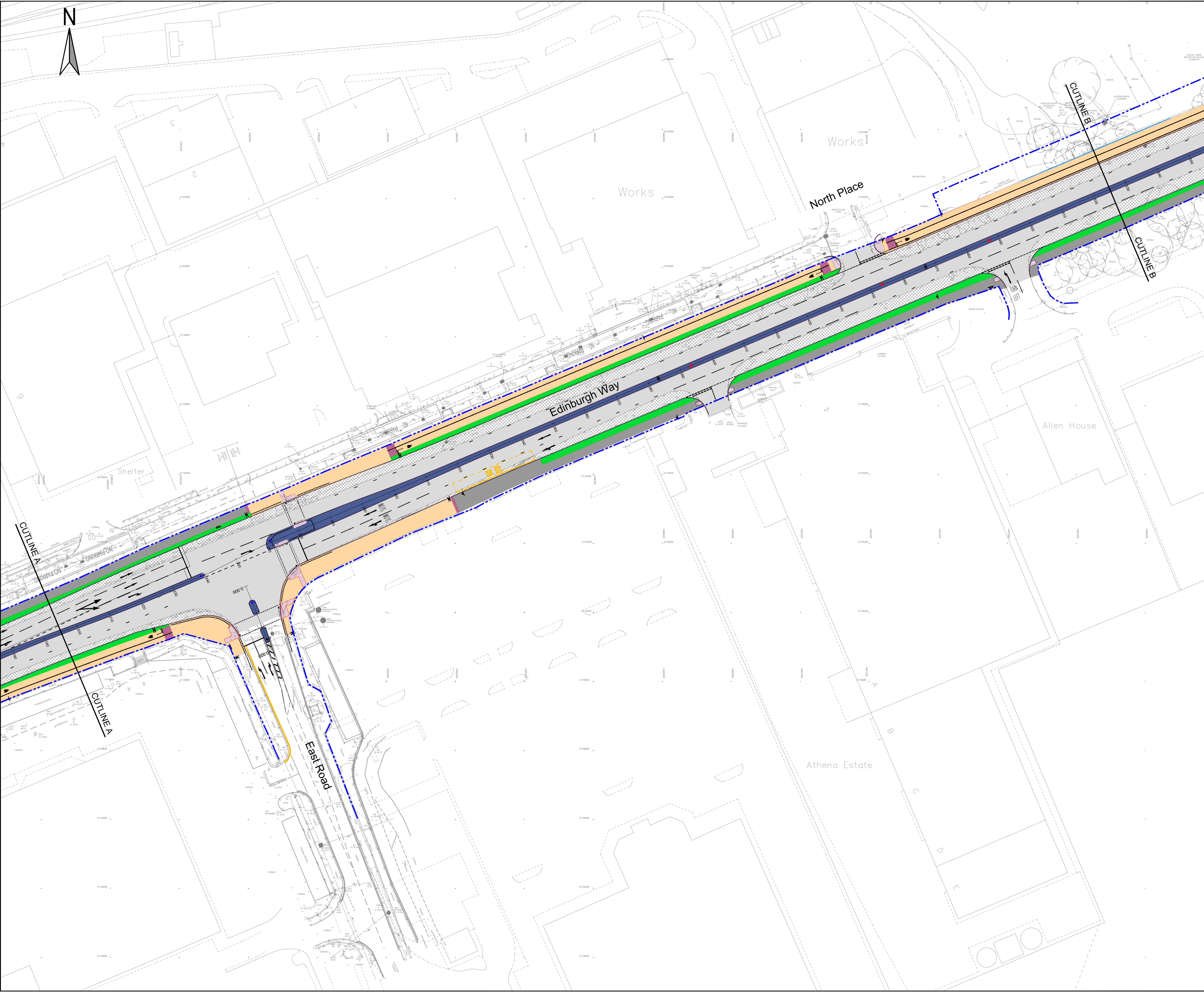
Scale @	A1	Drawn	Date	Checked	Date	Approved	Date
1:500	DDP	05/04/18	BH	05/04/18	BH	05/04/18	
Project No.	Office	Type	Drawing No.	Revision			
A098606-1	35	12	050	P02			

© WYG Group Ltd



FILENAME: N:\PROJECTS\A098606-1\414 EDINBURGH WAY\3 DRAWINGS\3.1 CIVILS & STRUCTURES\050 GAS\A098606-1_35_12_050-053 GENERAL ARRANGEMENT PLAN.DWG | PLOTTED BY: TOM POTTSCHULTE | PLOTTED DATE: 24 April 2018 11:10:53

FILENAME: N:\PROJECTS\A098606\A114 EDINBURGH WAY\3 DRAWINGS\3.1 CIVILS & STRUCTURES\050 GAS\A098606-1_35_12_1050-053 GENERAL ARRANGEMENT PLAN.DWG | PLOTTED DATE: 24 April 2018 11:13:45



DO NOT SCALE: CONTRACTOR TO CHECK ALL DIMENSIONS AND REPORT ANY OMISSIONS OR ERRORS


- NOTES:
- DO NOT SCALE FROM THIS DRAWINGS.
 - DRAWINGS TO BE PRINTED IN COLOUR.
 - FOR PROPOSED GROUND LEVELS REFER TO DRAWINGS A098606-1_35_12_600-603.
 - FOR RETAINING WALL GENERAL ARRANGEMENT REFER TO DRAWING A098606-1_35_12_1621.

- KEY
- HIGHWAY BOUNDARY
 - PROPOSED CHANNEL LINE
 - PROPOSED VERGE EDGE
 - PROPOSED FOOTWAY/CYCLEWAY EDGE
 - PROPOSED TACTILE PAVING
 - PROPOSED ROAD SIGN
 - PROPOSED LIGHTING COLUMNS
 - EXISTING CARRIAGEWAY
 - PROPOSED CARRIAGEWAY WIDENING
 - PROPOSED SPLITTER ISLAND/CENTRAL RESERVE
 - PROPOSED VERGE STRIP
 - PROPOSED FOOTWAY
 - PROPOSED SHARED FOOTWAY/CYCLEWAY
 - PROPOSED MAINTENANCE LAY-BY
 - PROPOSED RETAINING STRUCTURE
 - PROPOSED EMBANKMENT/TADPOLE
 - PROPOSED PEDESTRIAN GUARDRAIL
 - PROPOSED VRS
 - PROPOSED 3 RAIL FENCE

P02	XREF UPDATED	TP	BH	BH	24/4/2018
P01	FIRST ISSUE	DOZ	BH	BH	05/04/18
REV	DESCRIPTION	BY	CHK	APP	DATE



REGUS VISION PARK
CHIVERS WAY
HISTON
CAMBRIDGE
CB24 9AD
TEL: +44 (0)1223 253 759



Project:
**A114 EDINBURGH WAY
(INCLUDING DUALLING)/
A1184 CAMBRIDGE ROAD**

Drawing Title:
**GENERAL ARRANGEMENT PLAN
SHEET 2 OF 4**

Scale @	A1	Drawn	Date	Checked	Date	Approved	Date
1:500		DDP	05/04/18	BH	05/04/18	BH	05/04/18
Project No.	Office	Type	Drawing No.	Revision			
A098606-1	35	12	051	P02			

© WYG Group Ltd

DO NOT SCALE: CONTRACTOR TO CHECK ALL DIMENSIONS AND REPORT ANY OMISSIONS OR ERRORS


- NOTES:
- DO NOT SCALE FROM THIS DRAWINGS.
 - DRAWINGS TO BE PRINTED IN COLOUR.
 - FOR PROPOSED GROUND LEVELS REFER TO DRAWINGS A098606-1_35_12_600-603.
 - FOR RETAINING WALL GENERAL ARRANGEMENT REFER TO DRAWING A098606-1_35_12_1621.

- KEY
- HIGHWAY BOUNDARY
 - PROPOSED CHANNEL LINE
 - PROPOSED VERGE EDGE
 - PROPOSED FOOTWAY/CYCLEWAY EDGE
 - PROPOSED TACTILE PAVING
 - PROPOSED ROAD SIGN
 - PROPOSED LIGHTING COLUMNS
 - EXISTING CARRIAGEWAY
 - PROPOSED CARRIAGEWAY WIDENING
 - PROPOSED SPLITTER ISLAND/CENTRAL RESERVE
 - PROPOSED VERGE STRIP
 - PROPOSED FOOTWAY
 - PROPOSED SHARED FOOTWAY/CYCLEWAY
 - PROPOSED MAINTENANCE LAY-BY
 - PROPOSED RETAINING STRUCTURE
 - PROPOSED EMBANKMENT/TADPOLE
 - PROPOSED PEDESTRIAN GUARDRAIL
 - PROPOSED VRS
 - PROPOSED 3 RAIL FENCE

P03	XREF UPDATED FOR STATION APPROACH WIDENING	TP	BH	BH	21/5/2018
P02	XREF UPDATED	TP	BH	BH	24/4/2018
P01	FIRST ISSUE	DOZ	BH	BH	05/04/18
REV	DESCRIPTION	BY	CHK	APP	DATE



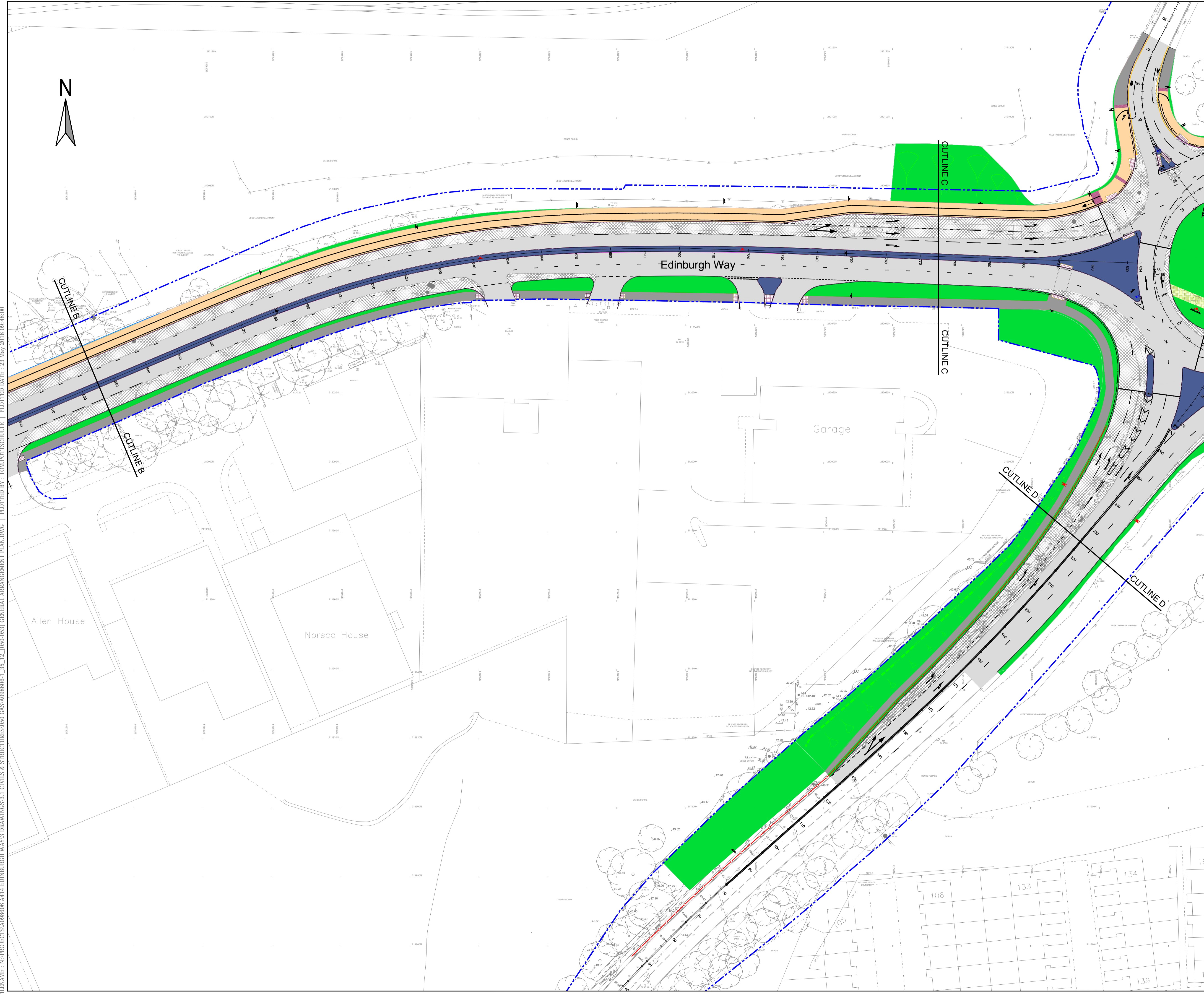
REGUS VISION PARK
 CHIVERS WAY
 HISTON
 CAMBRIDGE
 CB24 9AD
 TEL: +44 (0)1223 253 759



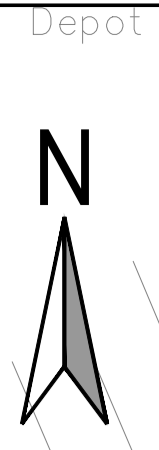
Project:
**A414 EDINBURGH WAY
 (INCLUDING DUALLING)/
 A1184 CAMBRIDGE ROAD**

Drawing Title:
**GENERAL ARRANGEMENT PLAN
 SHEET 3 OF 4**

Scale @	A1	Drawn	Date	Checked	Date	Approved	Date
	1:500	DDP	05/04/18	BH	05/04/18	BH	05/04/18
Project No.	Office	Type	Drawing No.	Revision			
A098606-1	35	12	052	P03			



FILENAME: N:\PROJECTS\A098606 A414 EDINBURGH WAY\3 DRAWINGS\3.1 CIVILS & STRUCTURES\050 GAS\A098606-1_35_12_050-053 GENERAL ARRANGEMENT PLAN.DWG | PLOTTED DATE: 23 May 2018 09:46:00



DO NOT SCALE: CONTRACTOR TO CHECK ALL DIMENSIONS AND REPORT ANY OMISSIONS OR ERRORS


- NOTES:
- DO NOT SCALE FROM THIS DRAWINGS.
 - DRAWINGS TO BE PRINTED IN COLOUR.
 - FOR PROPOSED GROUND LEVELS REFER TO DRAWINGS A098606-1_35_12_600-603.
 - FOR RETAINING WALL GENERAL ARRANGEMENT REFER TO DRAWING A098606-1_35_12_1621.

- KEY
- HIGHWAY BOUNDARY
 - PROPOSED CHANNEL LINE
 - PROPOSED VERGE EDGE
 - PROPOSED FOOTWAY/CYCLEWAY EDGE
 - PROPOSED TACTILE PAVING
 - PROPOSED ROAD SIGN
 - PROPOSED LIGHTING COLUMNS
 - EXISTING CARRIAGEWAY
 - PROPOSED CARRIAGEWAY WIDENING
 - PROPOSED SPLITTER ISLAND/CENTRAL RESERVE
 - PROPOSED VERGE STRIP
 - PROPOSED FOOTWAY
 - PROPOSED SHARED FOOTWAY/CYCLEWAY
 - PROPOSED MAINTENANCE LAY-BY
 - PROPOSED RETAINING STRUCTURE
 - PROPOSED EMBANKMENT/TADPOLE
 - PROPOSED PEDESTRIAN GUARDRAIL
 - PROPOSED VRS
 - PROPOSED 3 RAIL FENCE

P03	XREF UPDATED FOR STATION APPROACH WIDENING	TP	BH	BH	21/5/2018
P02	XREF UPDATED	TP	BH	BH	24/4/2018
P01	FIRST ISSUE	DOZ	BH	BH	05/04/18
REV	DESCRIPTION	BY	CHK	APP	DATE



REGUS VISION PARK
CHIVERS WAY
HISTON
CAMBRIDGE
CB24 9AD
TEL: +44 (0)1223 253 759



Project:
**A414 EDINBURGH WAY
(INCLUDING DUALLING)/
A1184 CAMBRIDGE ROAD**

Drawing Title:
**GENERAL ARRANGEMENT PLAN
SHEET 4 OF 4**

Scale @	A1	Drawn	Date	Checked	Date	Approved	Date
	1:500	DDP	05/04/18	BH	05/04/18	BH	05/04/18
Project No.	Office	Type	Drawing No.		Revision		
A098606-1	35	12	053		P03		

© WYG Group Ltd

FILENAME: N:\PROJECTS\A098606 A414 EDINBURGH WAY\3 DRAWINGS\3.1 CIVILS & STRUCTURES\050 GAS\A098606-1_35_12_050-053 GENERAL ARRANGEMENT PLAN.DWG | PLOTTED DATE: 23 May 2018 09:46:57